





Figure 1
Study Area

Legend

-  Olivenhain Municipal Water District
-  DWR Groundwater Basin
-  Watershed Subarea



0 1 2 4 Miles

Service Layer Credits: Sources: Esri, HERE, DeLorme, Intermap, increment P Corp., GEBCO, USGS, FAO, NPS, NRCAN, GeoBase, IGN, Kadaster NL, Ordnance Survey, Esri Japan, METI, Esri China (Hong Kong), swisstopo, MapmyIndia, © OpenStreetMap contributors, and the GIS User Community

